






3:D177, entre le Bois Girard et les Places






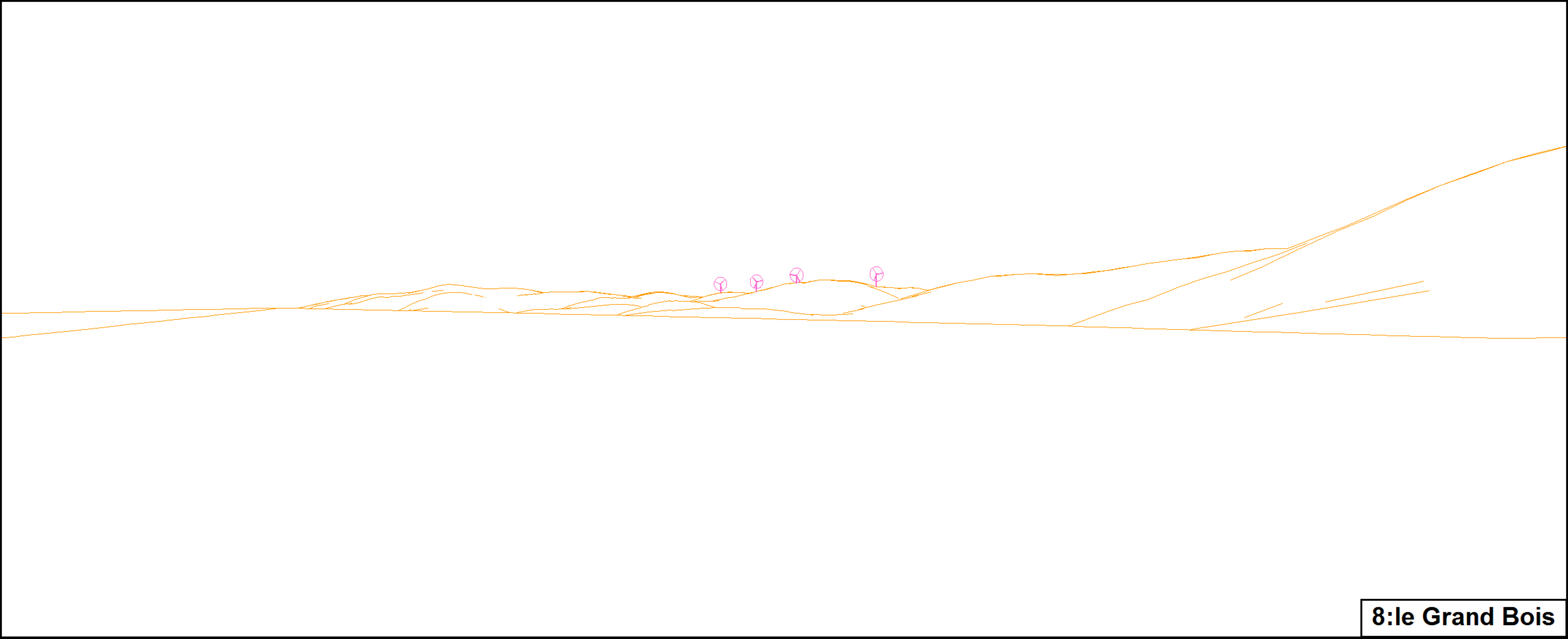
5:RD53 la Mataude



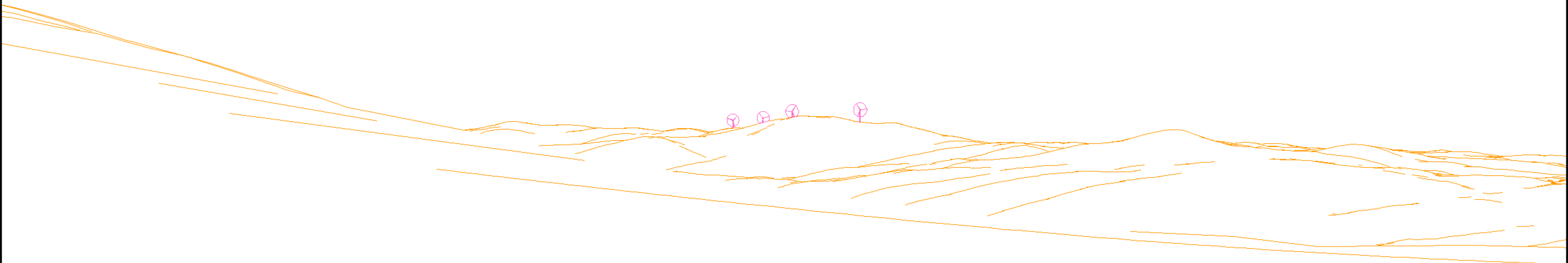
6:Puy de Montoncel



7:RD64 la Croix de la Muratte

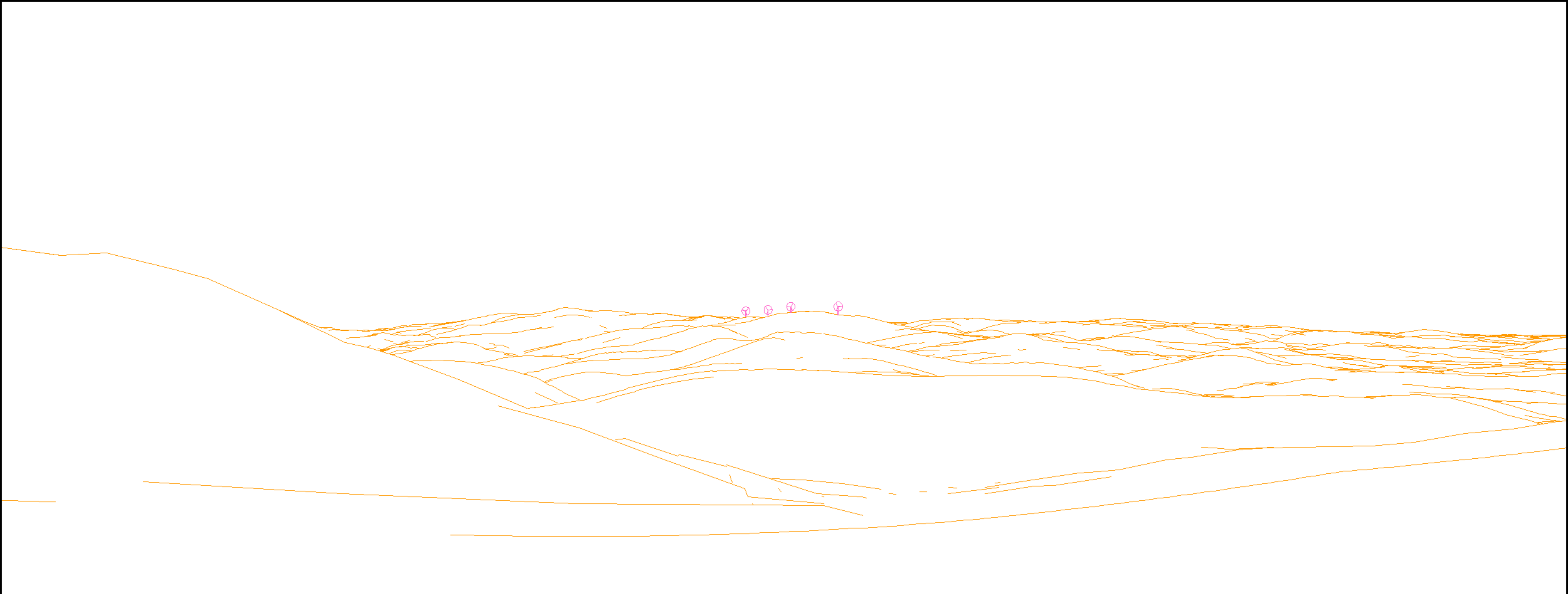


8:le Grand Bois






10:Route du petit Puy de Vérines




11:GR3 en direction de Notre-Dame de l'Hermitage



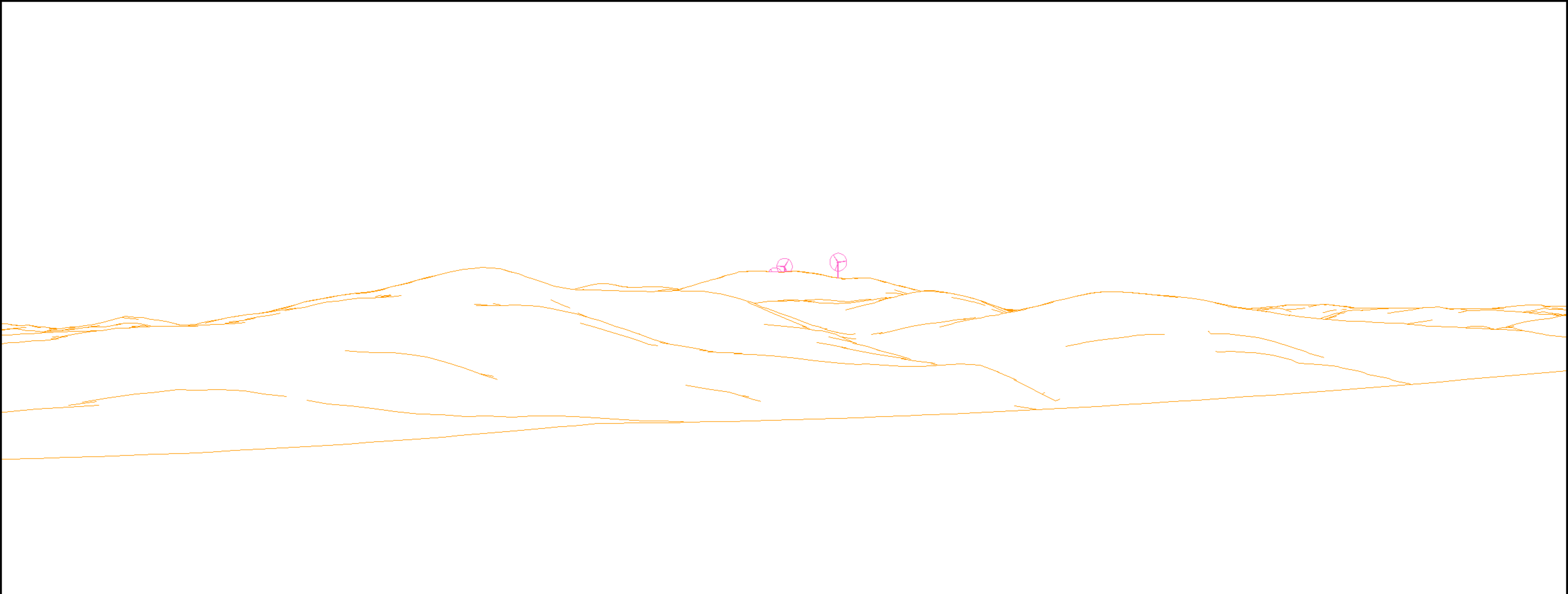



13:Chapelle Sainte-Barbe à Gézolles (G15)




14: Saint-Rémy-sur-Durolle (G24)








17:Arconsat - Le Bost (G33)



18:Arconsat (G35)



19:Table d'orientation de Bois de Pamole